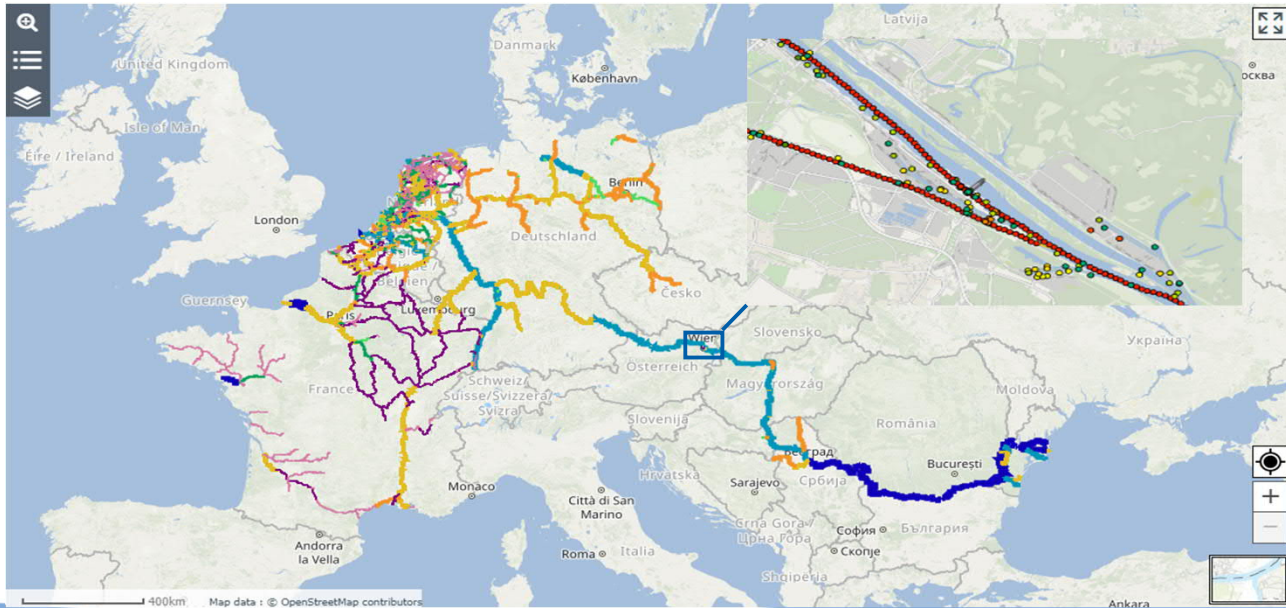
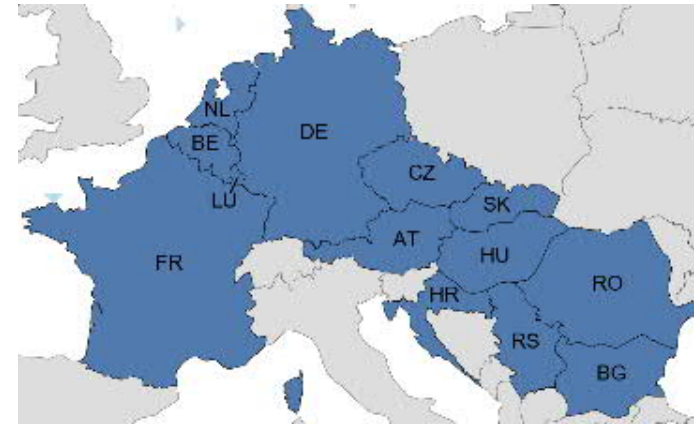


EURIS

# European RIS Platform

# EuRIS system

- Joint operation by 13 countries (soon more)
- Gathers fairway-, infrastructure- and traffic-related data from national data sources
- Single point of access for the users



**Actual** **Fairway** **Services** **About** [Sign on](#)

### CURRENT SITUATION

Search [x] 29/04/2024 17:53

Map data: © OpenStreetMap contributors

### VOYAGE COMPUTATION

Change ▾  
63 m x 7 m 2.1 m  
3 m 15 km/h  
Professional - Loaded ▾

A From [location]  
B To [location]  
+ Add intermediate stop

Take operating hours, limitations and delays into account.  
 Leave now ▾

[Calculate voyage](#)

### NEWS

**EuRIS Update April 2024**  
The EuRIS portal will be updated on Monday 29 April 2024 during 9:30 and 11:30 (UTC+2).  
25/04/2024

### RECENT NOTICES TO SKIPPERS

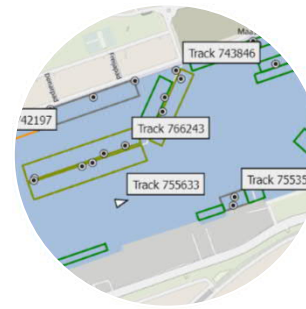
**2024/1005/00** 29/04/2024  
delay - Ringvaart om Gent, Kleine sluis te Evergem (Evergem)  
Valid from 29/04/2024 to 29/04/2024

### HYDROMETEO INFORMATION

# Data



- 27.500 km Waterways
- 271.429 Objects
- 12.000 vessel tracks (average)
- 1.857 Notices to Skippers
- 1.199 water levels
- 186 discharge measurements
- 96 actual vertical clearances
- 74 actual least sounded depth

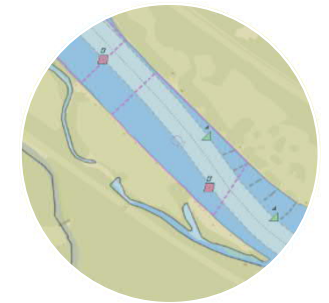


11.400 berths (areas)



3.900 berths (only as points)


1.300 iENC maps



2.900 lock complexes



9.500 bridges







# ACTUAL TRAFFIC IMAGE

Search  X

24/10/2025 16:04

Groningen 100 Hamburg 92 Szczecin Białystok




Actual

Fairway

**Services**

About



20 57 Zürich Schweiz/Suisse/Svizzera/Svizra 149 Budapest Magyarország 29

France Österreich Graz Slovenija Zagreb

200km Map data : © OpenStreetMap contributors

# To use EuRIS

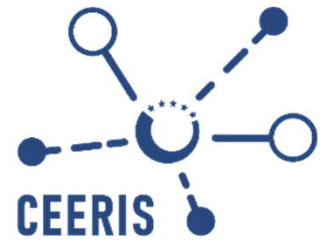
[www.eurisportal.eu](http://www.eurisportal.eu)

- Public information available directly
- Vessel specific information after registration





# What is CEERIS?



## Flexible Common Electronic Reporting System:

- Reporting only once → Reduction of reporting burdens
- Overview on Reporting Requirements along route for specific transport
- Reporting by Vessel Operators or their Agents
- Customised provision of transport reports to Receiving Authorities

**National reporting requirements**

Filter by route points: Departure, Add route point, Destination

Reporting requirements table:

Reporting requirements	Type	Authorities	Status	Filter
AT - DANGEROUS GOODS REPORT - navigating in Austria	Navigating	Multiple	Active	
DAVID Arrival and Departure Report Test Edition 2.0	Navigating	AT Test Authority	Inactive	
DAVID Passenger List Template Test Edition 2.0	Navigating	AT Test Authority	Inactive	
DAVID Crew List Template Test Edition 2.0	Navigating	AT Test Authority	Inactive	
IFTI	Navigating	AT Test Authority	Inactive	
AT - PORT REGISTRATION REPORT Arrival/Embarkation	Arriving	Multiple	Active	

**New transport plan**

Route definition, Transport characteristics, Select reporting requirements

Select reporting requirements table:

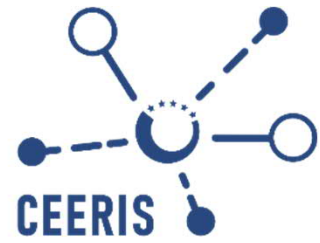
No.	Reporting requirement name	Receiving authorities	Obligation	Action
1	SK Bratislava Passing - Voyage Notification	Disparany (land) Transport Authority - Kapitansk Bratislava	Mandatory	View
2	SK Komarno Passing - Voyage Notification	Disparany (land) Transport Authority - Kapitansk Komarno	Mandatory	View
3	SK Sabinov Passing - Voyage Notification	Disparany (land) Transport Authority - Kapitansk Komarno	Mandatory	View
4	EU Container Vessel Report for NAVINFO Budapest	Multiple	Optional	View
5	EU AEN Vessel Report for NAVINFO Budapest	Multiple	Mandatory	View
6	AT - DANGEROUS GOODS REPORT - navigating in Austria	Multiple	Mandatory	View
7	SK Gabčovo - Voyage Notification	SVP PK Gabčovo / Lock of Gabčovo	Optional	View

**Reports dashboard**

Priority table


Vessel name	Vessel ENI	Reporting requirement	Type	Received	Status	ETA/ETO	Permit	Action
Negrall	30000110	AT - DANGEROUS GOODS RE...	Navigating	16/12/2021 14:38	Updated	-	N/A	Message
Negrall	30000110	AT - PUK1 R5LSB HARTUN HE...	Arriving	15/12/2021 14:16	Rejected	ETA + 16:00 16/12/2021	Yes	Message
IONARC TEST CEERIS	35099999	AT - STATISTICS REPORT for L...	Passing	15/12/2021 13:58	Received		N/A	Message
Queen Mary-Cat II	72889900	AT - DAVID Arrival Report	Arriving	14/12/2021 17:24	Received	ETA + 12:00 17/12/2021	N/A	Message
Queen Mary-Cat II	72889900	AT - DAVID Crew List (Ar...	Arriving	14/12/2021 17:24	Received	ETA + 12:00 17/12/2021	N/A	Message
Queen Mary-Cat II	72889900	AT - DAVID Passenger List (Ar...	Arriving	14/12/2021 17:24	Received	ETA + 12:00 17/12/2021	N/A	Message
Alpha	30000111	AT - PUK1 R5LSB HARTUN HE...	Arriving	15/12/2021 13:46	Received	ETA + 15:00 13/12/2021	N/A	Message
Queen Mary-Cat II	72889900	AT - DANGEROUS GOODS RE...	Navigating	12/12/2021 16:05	Updated		N/A	Message
Queen Mary-Cat II	72889900	AT - STATISTICS REPORT for L...	Passing	12/12/2021 16:05	Updated		N/A	Message
Visdoma Fantasy Vessel 1	23465789	AT - PORT REGISTRATION RE...	Arriving	13/12/2021 14:51	Received	ETA + 16:00 13/12/2021	N/A	Message

# Main User groups



- National ERI Admins
  - Configuration of reporting requirements and receiving authorities
- Reporting Parties
  - Creation, submission and management of electronic transport reports
  - Receiving of responses from authorities
- Receiving Authorities
  - Receiving of electronic reports by different means (dashboard, e-mail, API)

# CEERIS Status and Usage

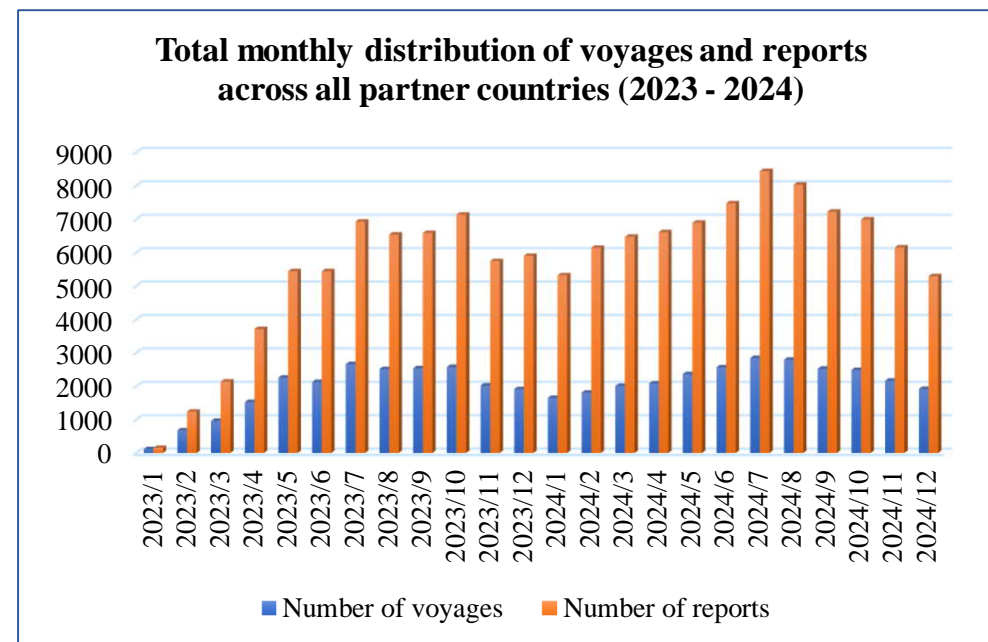


From 01/23 to 05/2025:


63.000 reported transports

198.000 reports to authorities

Ø 3 reports per transport



# CEERIS Status and Usage



Extended towards:

- DE-LU-CH by the end of 2026
- PL beginning of 2028
- UA in the queue

# Impressions



CEERIS

## Reports dashboard

[Priority table](#) [History table](#)

Katrin Haselbauer - Receiving Authority

Reporting

Reports dashboard

Auto responses

Statistics

Auditing

Find Requirements

Search by vessel name, vessel ENI or report title

Filter

Vessel name	Vessel ENI	Reporting requirement	Type	Received	Status	ETA/ETD	Permit	Action
Negrelli	30000110	AT- DANGEROUS GOODS RE...	Navigating	16/12/2021 14:16	Updated	-	N/A	Manage
Negrelli	30000110	AT - PORT REGISTRATION RE...	Arriving	16/12/2021 14:16	Rejected	ETA • 16:00 16/12/2021	Yes	Manage
IGNORE TEST CEERIS	35099999	AT - STATISTICS REPORT for t...	Passing	15/12/2021 13:50	Received	-	N/A	Manage
Queen Mary-Clairy II	77889900	AT - DAVID Arrival Report	Arriving	14/12/2021 17:24	Received	ETA • 12:00 17/12/2021	N/A	Manage
Queen Mary-Clairy II	77889900	AT - DAVID Crew List (Arrival)	Arriving	14/12/2021 17:24	Received	ETA • 12:00 17/12/2021	N/A	Manage
Queen Mary-Clairy II	77889900	AT - DAVID Passenger List (Ar...	Arriving	14/12/2021 17:24	Received	ETA • 12:00 17/12/2021	N/A	Manage
Alpha	30000011	AT - PORT REGISTRATION RE...	Arriving	13/12/2021 18:46	Received	ETA • 19:00 13/12/2021	N/A	Manage
Queen Mary-Clairy II	77889900	AT- DANGEROUS GOODS RE...	Navigating	13/12/2021 16:05	Updated	-	N/A	Manage
Queen Mary-Clairy II	77889900	AT - STATISTICS REPORT for t...	Passing	13/12/2021 16:05	Updated	-	N/A	Manage
Viadonau Fantasy Vessel 1	23456789	AT - PORT REGISTRATION RE...	Arriving	13/12/2021 14:14	Received	ETA • 16:00 13/12/2021	N/A	Manage

Rows per page: 10 ▾ 1 - 10 of 14

7 SK Gabčíkovo - Voyage Notification

SVP PK Gabčíkovo / Lock of Gabčíkovo

Optional

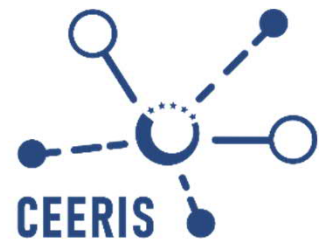
[View](#)

FAQ

the European Union

# To use CEERIS

[www.ceeris.eu](http://www.ceeris.eu)




CENTRAL & EASTERN EUROPEAN  
REPORTING INFORMATION  
SYSTEM

## Platform for reporting only once

CEERIS aims to reduce administrative barriers and reporting burdens within Inland Navigation step by step with an increasing number of participating Receiving Authorities by enabling efficient and transparent electronic reporting procedures.

Log in (or create account) →

- Landing page provides overview on covered reporting requirements per countries
- Additional reporting requirements will be covered step by step



Mario Kaufmann

[mario.kaufmann@viadonau.org](mailto:mario.kaufmann@viadonau.org)



Co-funded by  
the European Union